




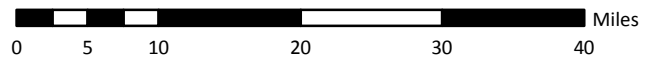
UPPER WILLAMETTE COOPERATIVE WEED MANAGEMENT AREA



1 in = 193 miles

Legend

-  CWMA
-  State
-  County



**WESTERN INVASIVES
NETWORK**